
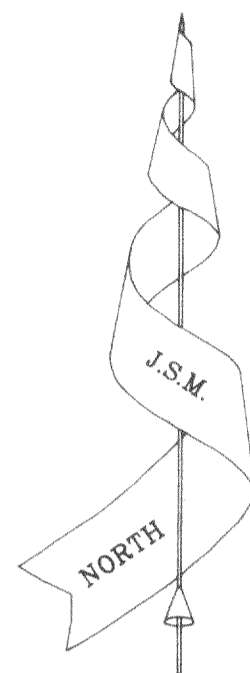




PLAT OF SURVEY

of
Lots 6, 7 and 8 and 9 Addition to Willow Point Park, a subdivision
in Section 29 T2N R16E.
Excepting therefrom that part of said Lot 6 described as follows:
Part of Lot 6 of the addition to Willow Point Park, a subdivision
located in Sec. 29 T2N R16E described as follows, to-wit: Beginning
at the SW corner of said Lot 6; thence East along the North
line of said Lot 6, 158 feet more or less to the shore of Delavan
Lake; thence S'y along the shore 52.3 feet to a point that is
located 7.5 feet from the SE corner of said Lot 6; thence W'y 120.48
feet to a cross cut in concrete; thence S'y 9.05 feet to a point in
the South line of said Lot 6; thence W'y in the South line of said
Lot 6, 49.50 feet to the place of beginning.

Surveyed for: **T.W. Cook**
3508 Brookview Road
Rockford, Illinois. 61107-1428



Notes:
Bearings are assumed.
Elevations referenced to the water level of
Delavan Lake as measured June 17, 1994.
Elevation assumed as 928.00.
On site benchmark is RR. spike marked "BM" on
this map and also on pavement. Elevation = 931.00.
Floor elevations are taken at the doors of
"porches" and are not at the same level as the
house first floor.

JENSEN SURVEYING & MAPPING S.C.

45 South Wisconsin Street P.O. Box 322
Elkhorn, Wisconsin. 53121
Telephone & Facsimile (414) 723-3434


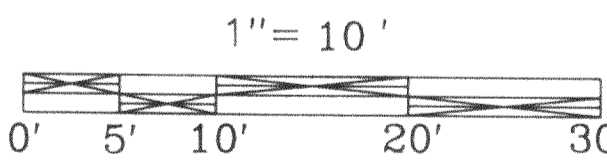
Mapping date: June 23, 1994.

Revisions:

Legend

- Found Concrete Monument
- Found Iron Pipe
- Set Iron Rod 1 3/16" dia.
- Set Iron Rod 3/4" dia.
- Set RR. Spike
- Blacktop surface
- Utility Pole
- Cover
- Gravel Surface
- Fence

Scale in Feet



Copyright © 1994 by Jensen Surveying & Mapping S.C.

All rights reserved. No part of this survey plat may be reproduced
or transmitted in any form by any means - graphic, electronic, or
mechanical, including photocopying, tracing, or information storage
and retrieval systems - without permission in writing from Thomas
P.A. Jensen, Jensen Surveying & Mapping S.C..

I, Thomas P.A. Jensen, Wisconsin Registered Land Surveyor, do
hereby certify that this survey was performed by me, or under my
direction in full compliance with the owner's / agent's instructions
and Chapter A-E 7 of the Wisconsin Administrative Code "Minimum
Standards for Property Surveys"; and that this map is as accurate
representation thereof to the best of my knowledge and belief.

Thomas P.A. Jensen
Thomas P.A. Jensen R.L.S. 1084

Note: This survey plat is not
certified unless signed
and sealed in red ink.

Sheet no. 1 of 1 Sheets Job Reference Number: 1994.036